


ISBN:RPSC 931198903018



Opening Times:  
9A.M – 10 P.M  
(All 7 Days Open)

## HIND PHOTOSTATE & BOOK CENTER

Best Quality Hand Written Notes to Crack GATE, IES, PSU's &  
other Government Competitive/ Entrance Exams

RAJASTHAN PUBLIC SERVICE COMMISSION

RAJASTHAN- GEOGRAPHY

Rs 110/-

F230, Lado Sarai New Delhi-110030 Phone: 9311 989 030	Shop No: 46 100 Futa M.G. Rd Near Made Easy Ghitorni, New Delhi-30 Phone: 8595 382 884	F518 Near Kali Maa Mandir Lado Sarai New Delhi-110030 Phone: 9560 163 471	Shop No.7/8 Saidulajab Market Neb Sarai More, Saket, New Delhi-30 Phone: 9654 353 111
---	--	---	---

Website: [www.HindPhotostate.com](http://www.HindPhotostate.com)

Contact Us: 9311 989 030

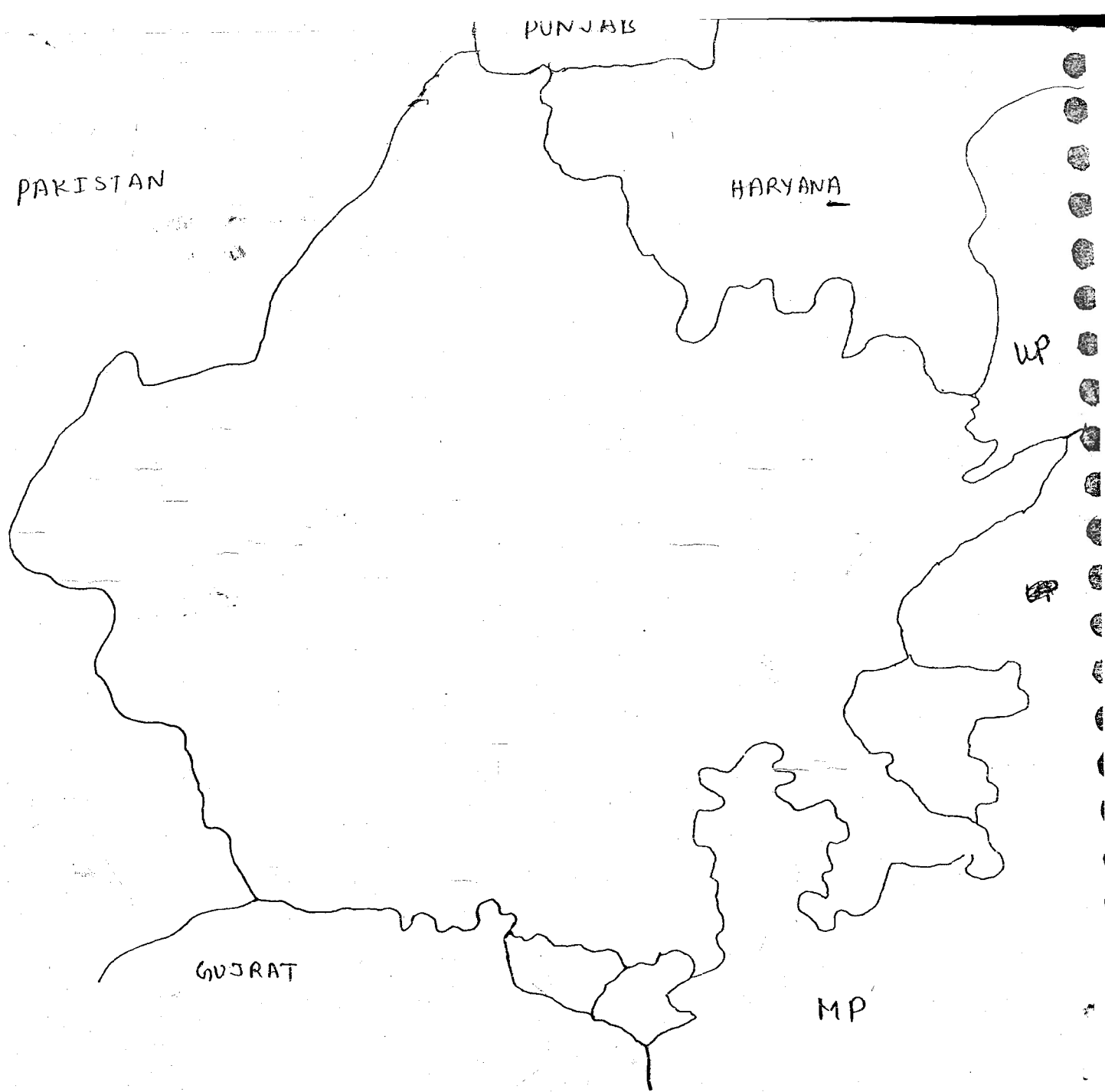
Courier Facility All Over India



# RAJASTHAN GEOGRAPHY

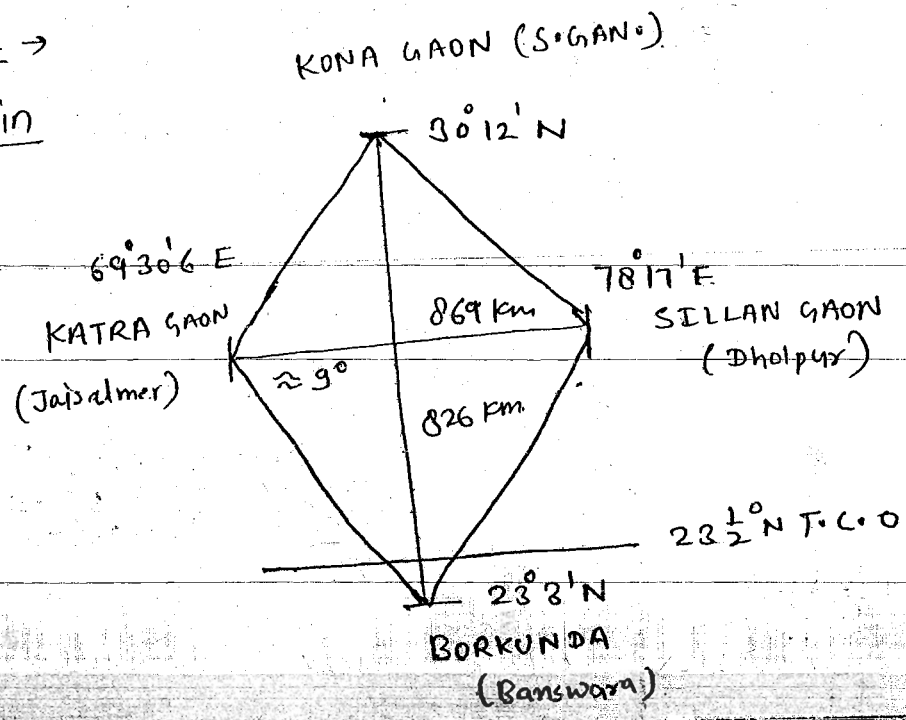
- ① Introduction →
  - ② Physiography
  - ③ Soil
  - ④ Climate
  - ⑤ River system , Lakes
  - ⑥ Natural Vegetation
  - ⑦ Bio- diversity
  - ⑧ Land use and Agriculture → Diff. crops and policy
  - ⑨ Water Resources → Irrigation , Drinking water , project
  - ⑩ Energy & Minerals Resources
  - ⑪ Nuclear plant + Wind + Solar power - Non- Conventional Energy
  - ⑫ Industry - chemical, Engg. Ind., Textile , sugar
  - ⑬ Transport & Communication
  - ⑭ Tourism
  - ⑮ Animal Husbandry
  - ⑯ Population
- ① Introduction →

Rajasthan located in the Northern & Eastern hemisphere in the western parts in India.



Time difference →

$9^\circ \times 4 = 36 \text{ Min}$



• Rajasthan has 5 neighbouring states, in a clockwise manner -

- ① Punjab (89 km) - Minimum.
- ② Haryana
- ③ UP
- ④ MP (1600 km) → Longest
- ⑤ Gujrat

• Rajasthan has International boundaries is 1070 km.

• Total boundary → 5920 km.

• The district of Rajasthan forming Int<sup>n</sup> boundary -

- ① Shri Ganganagar
- ② Bikaner (168 km) → Min<sup>m</sup>
- ③ Jaisalmer (464 km) - Longest
- ④ Barmer

• The major town of Raj. located near the Tropic ~~the~~ of Cancer is Banswara

• Raj. is the largest state in India with 10.4% of total Area of India i.e.  $342239 \text{ km}^2$ , out of which 30.86% of total Land Area in Raj. is Barren land

### WEATHERING →

Disintegration and decomposition of rocks in-situ.

(In a fixed place)

### Types -

① Physical Weathering →

(i) climate

Ex - Day → High Temp -  $52^{\circ}\text{C}$   
Night →  $3^{\circ}\text{C} - 4^{\circ}\text{C}$

Cracks develops due to change in Temp.

② Chemical weathering →

Ex - Rusting of Iron

- Oxidation

- Carbonation

③ Biological weathering →

Due to plant & Animal

\* Erosion →

Removal of rocks from A region due to the agents of Erosion.

Ex - • Running water

• Glacier

• Wind etc.

\* District of ~~inter~~ forming the inter-state border →

① Jalor, Sirohi, Udaipur, Dungarpur, Banswara - Gujrat ⑤  
Banswara (

② Banswara, Pratapgarh, Chittorgarh, Bhilwara, Kota, Jhalawar,  
Baran, Swai Madhopur, Karauli, Dholpur - MP - ⑩

③ Dholpur, Bharatpur - UP - ②

④ Bharatpur, Alwar, Jaipur, Sikar, Jhunjhunu, Churu, Hanumangarh  
- HARYANA - ⑦

⑤ Hanumangarh, Sri Ganganagar - PUNJAB - ②

\* District NOT sharing boundary with Int<sup>l</sup> and states →

Jodhpur, Nagaur, Ajmer, Tonk, Pali, Bundi, Dosa,

Rajsamand

- Largest district - Jaisalmer
- Smallest district - Dholpur
- Most populous - Jaipur
- Least " - Jaisalmer
- Biggest city - Jaipur
- Smallest city - Borkheda (Banswara)
- Peak of saint (संत) → Gurushikhar (Shirohi) - 1722 m
- Lowest point → Sambhar Lake
- Nearest sea port → Kandala, Gujrat

#### \* 7 Administrative division in Rajasthan →

- 289 - Sub-division
- 314 - Tehsil
- 295 - Panchayat samiti
- 9948 - Gram panchayat
- 46140 - Revenue village
- 297 - City or town
- 7 - Municipal Corporation - [Jai, Jod, Kot, Udaipur, Ajmer, Bharatpur, Bikaner] (नगर निगम)
- 34 - Municipal Council (नगर परिषद)

#### \* KANTHAL →

Mahi river brought the pebbles or small stones in the Pratapgarh, is called as KANTHAL

#### \* MEWAR → Udaipur - Chittorgarh

- MEWAT → It is a Socio-cultural region, expressing the cultural affinity in the Eastern part - Alwar, Bharatpur
- MEWAL → It comprises Dungarpur and Banswara region. It has hill topography.

GIRWA → Hilly regions of Udaipur

CHAPPAN → plain → Pratapgarh and Banswara

THALI → Bikaner, Pali, Churu, Nagaur and Southern Ganganagar

SHEKHAWATI → Sikar, Churu, Jhunjhunu

\* Rajasthan comprises two contrasting geological segments -

① Godwana Land - Aravali and plateau in S.E. Rajasthan.

② The Lakes of Rajasthan and Low lying Region.

[Sambhar, didwana, panchpadra, Eastern plain and  
N-W desert]

Salt lake in Kashmir -

Tsumvran  
LINGSTZANG } Ladakh (J&K)  
SALT Lake }

61.11% of the desert region are comprises only sand.

So, there is a sandy desert.

Eastern door of Raj. - Bharatpur

Red diamond " " - Dholpur

Kampur of Raj. - Kota

Scotland of Raj. - Alwar

Paris of India - Jaipur

Makka of India - Ajmer

City of Nawab - Tonk

Heart of Raj. - Ajmer

Metal city of Raj. - Nagaur

City of step well - Bundi



City of Haweli	→	Jaisalmer
Swaran Nagari	→	Jaisalmer
Swaran Nagar	→	Jalore (City of Gold)
Sun city	→	Jodhpur
City of Lakes	→	Udaipur
Venice of the East	→	Udaipur
City of Fountain	→	Udaipur
Kashmir of Raj	→	Udaipur
Kashmir of East Raj	→	Alwar
Copper city	→	Khetri
Kamohenu of Raj	→	Chambal
Ganga of Tribles	→	Mahi
Andaman of Raj	→	Jaisalmer
Rose city of Raj	→	Pushkar
Kamal Khestra	→	Pushkar
Ancient city → Alore	→	Alwar
SWARANGIRI	→	Jaisalmer

